


## Cengage Learning, the Leader in Undergraduate Economics!



*Available Now!*

**MANKIW. MINDTAP. MAGNIFICENT.**

**N. Gregory Mankiw**

*Principles of Economics, 6e*

9780538453059 | © 2012 | Published



[www.cengage.com/mindtap](http://www.cengage.com/mindtap)



## NEW Titles Available Spring 2013



**Roger A. Arnold**

*Economics, 11e*

9781133189756

© 2014

Available

January 2013



**William A. McEachern**

*Economics: A Contemporary Introduction, 10e*

9781133188124

© 2014

Available

January 2013



**Irvin B. Tucker**


*Economics for Today, 8e*

9781133190103

© 2014

Available

January 2013



**Eugene F. Brigham**

**Michael C. Ehrhardt**

*Financial Management: Theory & Practice, 14e*

9781111972202

© 2014

Available

February 2013

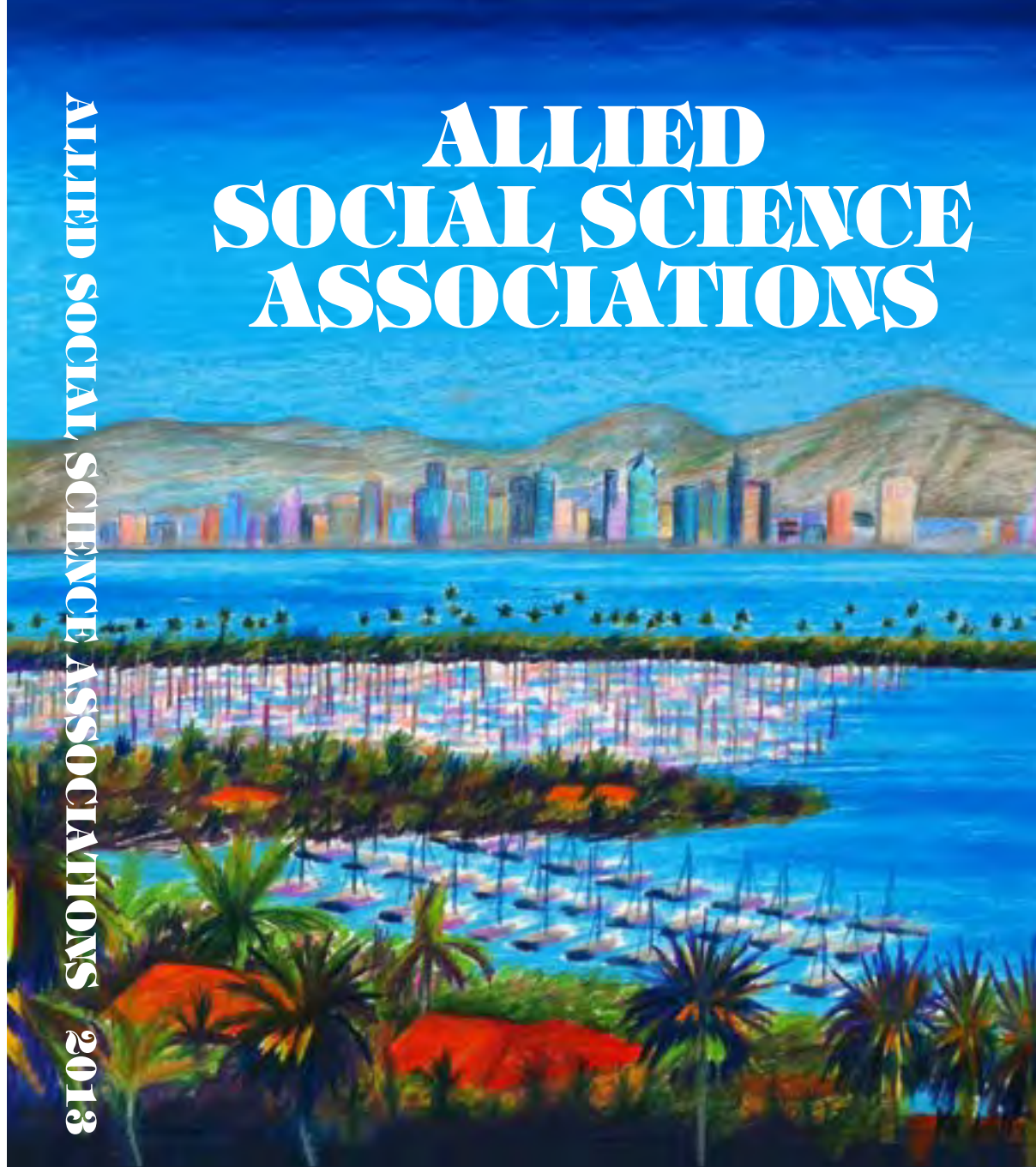
Join our community!

[www.cengage.com/community/economics](http://www.cengage.com/community/economics)



ALLIED SOCIAL SCIENCE ASSOCIATIONS 2013

# ALLIED SOCIAL SCIENCE ASSOCIATIONS



## SAN DIEGO 2013



ANNUAL MEETING PROGRAM  
and HOTEL DIRECTORY

*Congratulations*  
*to the*  
*American Economic Association's*  
*2012 Distinguished Fellows:*

*Truman Bewley*

*Marc Nerlove*

*Neil Wallace*

*Janet Yellen*

Presentations on January 5, 4:40 pm,  
Manchester Grand Hyatt, Elizabeth Ballroom D&E

University of Michigan China Data Center  
密西根大学中国信息研究中心 Booth 624

330 Packard St, Ann Arbor, MI 48106-1248, USA  
TEL: (734)647-9610 / FAX: (734)763-0335 / EMAIL: chinadata@umich.edu

## **Rich, Unique and Authoritative CHINA GEO-EXPLORER**

The **China Geo-Explorer** combines different data sources from statistics, Census, and geographic maps of China into one integrated web system. Its features include:

- Extensive coverage for all Mainland China, including 31 Provinces, 345 Prefecture Cities, 2,873 Counties, more than 50,000 Townships, and over 30,000 zip points.
- Flexible spatial selection by points, rectangles, circles, or polygons
- Efficient data aggregation based on locations or administrative units
- Dynamic charts, tables and GIS maps
- Export to PDF, Excel, Word, or Shape files
- Available in both English and Chinese

### **The primary data sources:**

- The Population Census Data (1953, 1964, 1982, 1990, 2000)
- The 1995 Industrial Census Data
- The 2001 Basic Unit Census Data
- The 2004 Economic Census Data
- The Yearly Province and City Statistics



[http:// chinadatacenter.org/](http://chinadatacenter.org/) [http:// chinadataonline.org/](http://chinadataonline.org/)